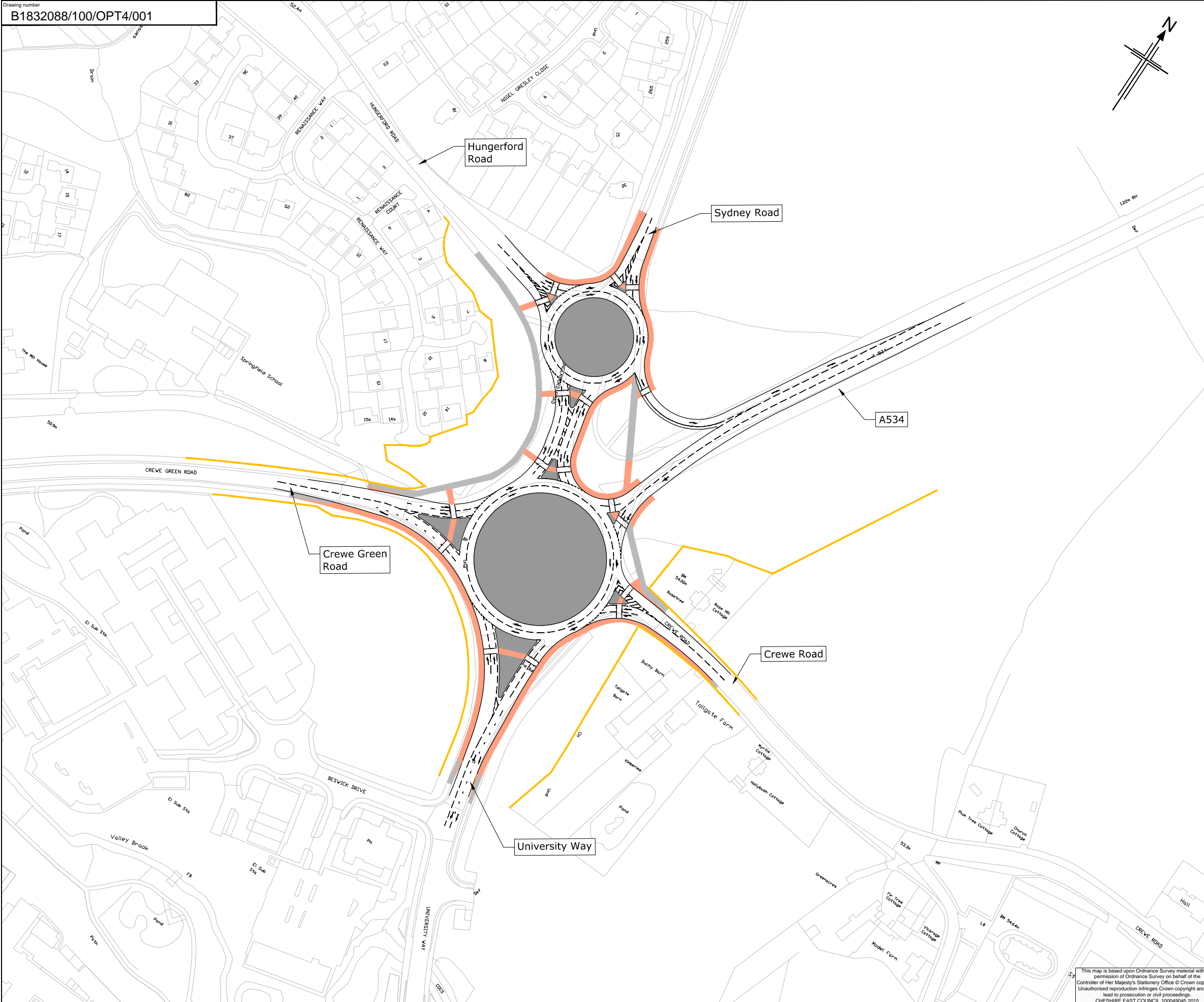







Drawing number	B1832088/100/OPT4/001
----------------	-----------------------



1. All dimensions in meter unless noted otherwise.

 Suspected Highway Boundary
 Proposed Island
 Maintain / Utilise Existing Footway
 Proposed Footway

DRAFT



0	07/06/2016	DRAFT	RK	JS	AG	PH
Rev	Rev. Date	Purpose of revision	Drawn	Checked	Rev'd	Apprv

JACOBS®
 Number One Building, 5 First Street, Manchester M15
 Tel: +44 (0)161 235 6000 Fax: +44 (0)161 235 600
www.jacobs.com



Crewe Green Roundabout

OPTION 4 DUMBBELL ROUNDABOUT

PRELIMINARY

1:1000 @ A-

B1832088

B1832088/100/OPT4/001

C

This map is based upon Ordnance Survey material with the permission of Ordnance Survey on behalf of the Controller of Her Majesty's Stationery Office © Crown copyright. Unauthorised reproduction infringes Crown copyright and may lead to prosecution or civil proceedings.

CHESHIRE FAST COUNCIL 100049045 2015